



















# forwalk



## THE ROMEE WAYS

From Monzuno to Fiesole in 3 days

## LEGEND

TRAVEL LENGTH	
TRAVEL TIME	
DIFFICULTY EASY	
DIFFICULTY MEDIUM	
DIFFICULTY HARD	
START POINT	
END POINT	
FOOD AND DRINK	
INFORMATION	
DOWNHILL GAIN	
UPHILL GAIN	
POINT OF INTEREST	
SHOP	
DRINKING WATER	
ACCOMODATION	
BANK/ATM	
USER RATING	
PRICE RANGE	
KITCHEN	

## INTERACTIVE CONTENT

Access to interactive  
content by scanning the  
QRcode



## COPYRIGHT NOTICE

Map image ©Forwalk.org  
Map data ©OpenStreetMap  
Elevation data from ©ASTER GDEM  
Copying, reproducing, publishing or distributing  
without expressed written consent is forbidden.

## PUBLICATION DETAILS

Forwalk is a trademark of V.O.F Ecotrotter ©All rights reserved  
856075218B01, Leiden, The Netherlands  
Created Date 12th June 2021  
Order id #4-5aad4c45d6b483bec454d9c381efb371  
For more information visit [www.forwalk.org](http://www.forwalk.org)

PREVIEW SAMPLE

**THE ROMEE WAYS**

From Monzuno to Fiesole in 3 days

PREVIEW SAMPLE

PREVIEW SAMPLE

## OVERVIEW MAP



## FROM MONZUNO TO FIESOLE IN 3 DAYS - STAGES: 77.6 km

<b>1</b>	26.8 km	Monzuno to Passo della Futa	7
<b>2</b>	21.7 km	Passo della Futa to San Piero a Sieve	10
<b>3</b>	29.1 km	San Piero a Sieve to Fiesole	13

## WHERE TO SLEEP:

<b>1</b>	Monzuno	16
<b>2</b>	Passo della Futa	16
<b>3</b>	San Piero a Sieve	17
<b>4</b>	Fiesole	17

# Monzuno to Passo della Futa

Stage 1 - From Monzuno to Fiesole in 3 days

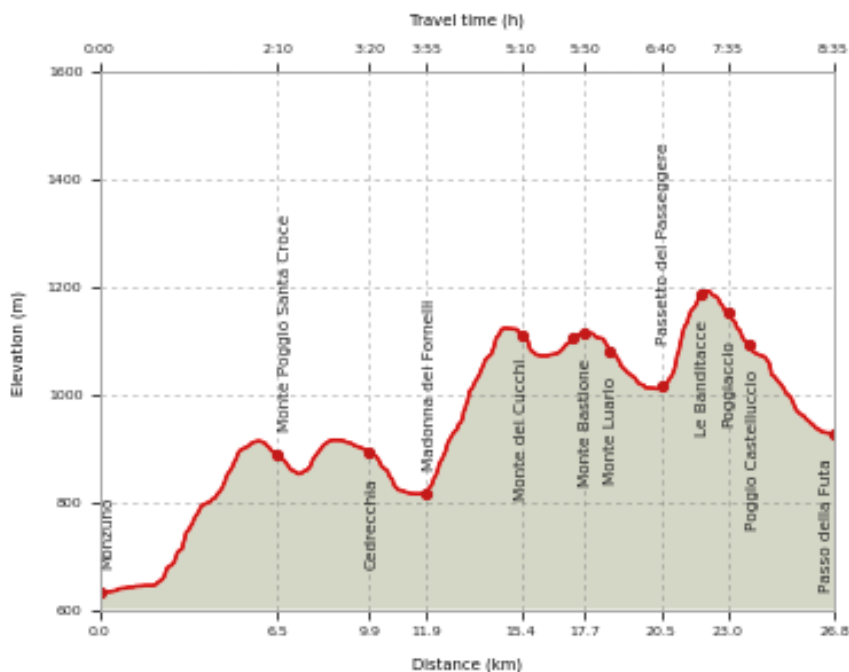
1



## 1

## Monzuno to Passo della Futa

Stage 1 - From Monzuno to Fiesole in 3 days

0.0 km  
0:00 h● **Monzuno, Village**

Bed and breakfast, guest house, hotel, bar, restaurant, shop, supermarket, drinking water, bank.

6.5 km  
2:10 h● **Monte Poggio Santa Croce, Peak**9.9 km  
3:20 h● **Cedrecchia, Village**

Restaurant, drinking water, church.

11.9 km  
3:55 h● **Madonna dei Fornelli, Village**

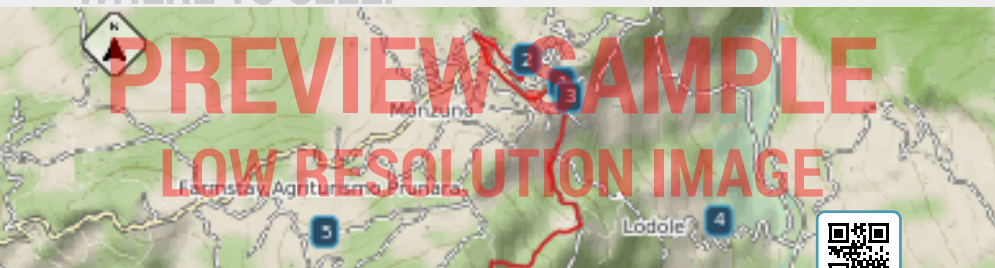
Guest house, hostel, hotel, bar, restaurant, shop, church.

15.4 km  
5:10 h● **Monte dei Cucchi, Peak**

17.3 km 5:45 h	<b>Strada romana Flaminia Militare</b> , Drinking water	
17.7 km 5:50 h	<b>Monte Bastione</b> , Peak	
18.6 km 6:05 h	<b>Monte Luario</b> , Peak	
20.5 km 6:40 h	<b>Passetto del Passeggere</b> , Saddle	
22.0 km 7:15 h	<b>Le Banditacce</b> , Peak	
23.0 km 7:35 h	<b>Poggiaccio</b> , Peak	
23.7 km 7:45 h	<b>Poggio Castelluccio</b> , Peak	
26.8 km 8:35 h	<b>Passo della Futa</b> , Locality Hotel, bar, restaurant.	  



## WHERE TO SLEEP



### MONZUNO

- |          |   |     |                                |                |
|----------|---|-----|--------------------------------|----------------|
| <b>1</b> | <b>Ostello Degli Dei</b><br>2A Piazza XXIV Maggio             | 📶 📶 | +393381266210                  | \$ \$ \$ \$ \$ |
| <b>2</b> | <b>La Collina Di Ameral</b><br>Via Buonarroti 1               | 📶 📶 | +393460810060                  | \$ \$ \$ \$ \$ |
| <b>3</b> | <b>Albergo Ristorante Monteverene</b><br>Via Luigi Casaglia 5 | 📶 📶 | +390516770548<br>+393283272569 | \$ \$ \$ \$ \$ |

LODOLE ( 3.3 km )

- |          |  |     |               |                |
|----------|--|-----|---------------|----------------|
| <b>4</b> | <b>Lodole B&amp;B</b><br>SP59 Località Lodole, 325 | 📶 📶 | +390516771189 | \$ \$ \$ \$ \$ |
|----------|--|-----|---------------|----------------|

NEAR RIO MAGGIO ( 3.2 km )

- |          |  |   |               |                |
|----------|--|---|---------------|----------------|
| <b>5</b> | <b>Farmstay Agriturismo Prunara</b><br>Località Prunara 73 | 📶 | +393398047328 | \$ \$ \$ \$ \$ |
|----------|--|---|---------------|----------------|



### PASSO DELLA FUTA

- |          |   |   |              |                |
|----------|---|---|--------------|----------------|
| <b>1</b> | <b>Albergo Passo della Futa</b><br>Via Traversa Futa 1484 | 📶 | +39055815255 | \$ \$ \$ \$ \$ |
|----------|---|---|--------------|----------------|

MONTE DI FO' ( 3.3 km , 2 accommodations )

- |          |   |     |               |                |
|----------|---|-----|---------------|----------------|
| <b>2</b> | <b>Camping Il Sergente</b><br>Via Santa Lucia 24            | 📶 📶 | +390558423018 | \$ \$ \$ \$ \$ |
| <b>3</b> | <b>Ristorante Albergo Il Sergente</b><br>Via Santa Lucia 24 | 📶 📶 | +390558423127 | \$ \$ \$ \$ \$ |

SANTA LUCIA ( 4.4 km , 2 accommodations )

- |          |  |     |                                |                |
|----------|--|-----|--------------------------------|----------------|
| <b>4</b> | <b>Albergo Ristorante Gualtieri</b><br>Via Santa Lucia 5 | 📶 📶 | +390558423051<br>+393397132066 | \$ \$ \$ \$ \$ |
|----------|--|-----|--------------------------------|----------------|

NEAR PASSO DELLA FUTA ( 1.4 km )

- |          |  |     |              |                |
|----------|--|-----|--------------|----------------|
| <b>5</b> | <b>Camping La Futa</b><br>Via bruscoli | 📶 📶 | +39055815297 | \$ \$ \$ \$ \$ |
|----------|--|-----|--------------|----------------|

**Some pages are omitted  
from this book preview**